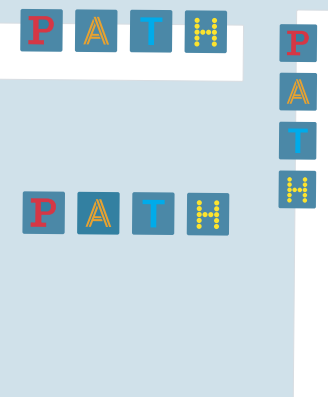




## Toronto's Downtown Underground Pedestrian Walkway

Welcome to PATH – Toronto's Downtown Underground Pedestrian Walkway linking 30 kilometres of underground shopping, services and entertainment



### PATH Marker

Signs ranging from free-standing outdoor pylons to door decals identify entrances to the walkway.

In many elevators there is a small PATH logo mounted beside the button for the floor leading to the walkway.

### Next Destination

PATH directional signs tell you which building you're in and the next building you'll be entering. The arrow is one of the PATH compass colours: blue (north), red (south), yellow (east), or orange (west).



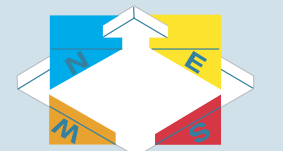
### Street Name

Street names are identified as you walk under them.




### Compass

Which way is north? These ceiling-mounted compasses have colour-coded arrows pointing N-S-E-W.



### Accessibility

This symbol indicates an alternative route for people with disabilities whenever a flight of stairs lies ahead.



## Index

### A

Adelaide Place G-12  
1 Adelaide East N-12  
11 Adelaide West L-12  
100 Adelaide West J-12  
105 Adelaide West I-13  
120 Adelaide West I-12  
130 Adelaide West H-12  
Air Canada Centre J-20  
Allen Lambert Galleria (Brookfield Place) L-17  
Atrium on Bay L-5  
Aura M-2

### B

Bank of Nova Scotia K-13  
Bay Adelaide Centre K-12  
Bay East Teamway K-19  
10-20 Bay J-22  
220 Bay J-16  
390 Bay (Munich Re Centre) J-10  
777 Bay K-1  
Bay Wellington Tower K-16  
Bay West Teamway J-19  
Bell Trinity Square K-8  
Bremner Tower F-20  
Brookfield Place K-17  
Bus Terminal (Toronto Coach Terminal) J-5

### C

Cadillac Fairview Tower M-9  
Cambridge Suites Hotel N-10  
CBC Broadcast Centre B-17  
Citigroup Place G-19  
City Hall I-8  
City Hall Parking I-9  
CN Tower B-20  
College Park M-1  
College Subway Station M-1  
Collins Barrow Place M-15  
Commerce Court L-15  
Convention Centre, Metro Toronto B-19

### D

DBRS Tower F-12  
Delta Toronto E-20  
Design Exchange J-16  
10 Dundas East N-5  
Dundas Subway Station N-5  
Dynamic Funds Tower N-12

### E

Eaton Centre M-7  
Eaton Tower M-7  
Ernst & Young Tower J-16  
Exchange Tower H-13

### F

Ferry Docks Terminal K-22  
First Canadian Place I-13  
Four Seasons Centre for the Performing Arts G-10  
22 Front West L-18  
151 Front West E-19  
255 Front West B-19

### G

GO Transit (rail) J-18  
GO Bus Terminal K-19

### H

60 Harbour J-21  
90 Harbour H-21  
Harbourfront Streetcar Station (Union Station) J-18  
Hilton Toronto F-11  
Hockey Hall of Fame M-18  
Hotel Le Germain Maple Leaf Square H-20  
HSBC Bank of Canada G-16

### I

Infinity Condos E-20  
InterContinental Toronto Centre Hotel D-19

### K

1 King West M-15  
4 King West M-14  
130 King West H-14  
145 King West F-14  
200 King West E-14  
225 King West C-14  
King Subway Station N-14

### L

25 Lower Simcoe E-20

### M

Maple Leaf Square H-20  
MaRS Discovery District F-1, H-1  
MetroCentre B-15  
Metro Hall B-15  
Metro Toronto Convention Centre B-19  
Metro Toronto Convention Centre, South Building D-20  
Munich Re Centre (390 Bay Street) J-10

### N

Northbridge Place I-12

### O

One Dundas West M-5  
One King West Hotel & Residence M-14  
One Queen Street East N-9  
One University Avenue G-17  
Osgoode Subway Station E-9

### P

Parking, City Hall I-9  
Parking, University Ave. E-15  
Plaza at Sheraton Centre, The H-10  
PwC Tower G-20

### Q

2 Queen East N-9  
Queen Subway Station N-9  
Queen's Park Subway Station E-1  
Queens Quay Ferry Docks Terminal K-22  
88 Queens Quay West H-22

### R

RBC Centre D-16  
RBC WaterPark Place H-22  
20 Richmond East N-10  
80 Richmond West (Victory Building) I-10  
85 Richmond West I-11  
111 Richmond West H-11  
Richmond-Adelaide Centre H-12, I-12  
Ripley's Aquarium of Canada C-20  
Rogers Centre A-20  
Royal Bank Plaza J-17  
Royal Bank Building (20 King St. West) L-14  
Roy Thomson Hall D-15  
Ryerson School of Business K-6

### S

Sam Pollock Square M-17  
Scotia Plaza L-13  
Sheraton Centre Toronto Hotel H-10  
Simcoe Place D-18  
Simpson Tower K-10  
SkyWalk E-19, G-19  
Southcore Financial Centre E-20, G-20  
St. Andrew Subway Station E-14  
St. Patrick Subway Station E-5  
Standard Life Centre H-14  
Sun Life Centre E-13, F-13  
Sun Life Tower F-14

### T

TD Canada Trust Tower K-18  
TD North Tower I-14  
TD South Tower I-16  
TD West Tower (100 Wellington West) H-16  
The Fairmont Royal York Hotel H-18  
The Hudson's Bay Company L-10  
The Ritz-Carlton Hotel C-16  
Thomson Building J-10  
Toronto Coach Terminal J-5  
Toronto-Dominion Bank Pavilion J-14  
Toronto-Dominion Bank Tower I-16  
Toronto-Dominion Centre J-15  
Toronto Marriott Downtown Eaton Centre L-7

### U

Union Pearson Express (Spring 2015) G-19  
Union Station J-18  
Union Subway Station J-18  
55 University F-16  
181 University F-12  
438 University E-6  
480 University E-5  
481 University F-5  
500 University E-1  
University Parking E-15

### V

VIA Rail Canada H-19  
Victory Building (80 Richmond St. West) I-10

### W

WaterPark Place J-22  
95 Wellington West H-16  
100 Wellington West (Canadian Pacific Tower) H-16  
200 Wellington West C-16  
Westin Harbour Castle Convention Centre K-22  
Westin Harbour Castle Hotel K-22

### Y

Yonge-Dundas Square N-6  
Yonge Richmond Centre N-10  
100 Yonge M-13  
104 Yonge M-13  
110 Yonge M-12  
444 Yonge M-2  
25 York H-19  
150 York G-12  
York Centre (16 York St.) G-20  
York East Teamway H-19  
York West Teamway G-19

### On the PATH Map

**Squares** represent buildings.

**The Green Line** represents links between and through buildings.

**Colours** represent the four points of the compass – north (blue), south (red), east (yellow), and west (orange).

**H** represents hotel.

**C** represents cultural building.

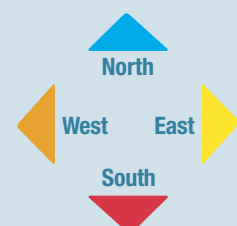
**S** represents sports venue.

**★** represents tourist attraction

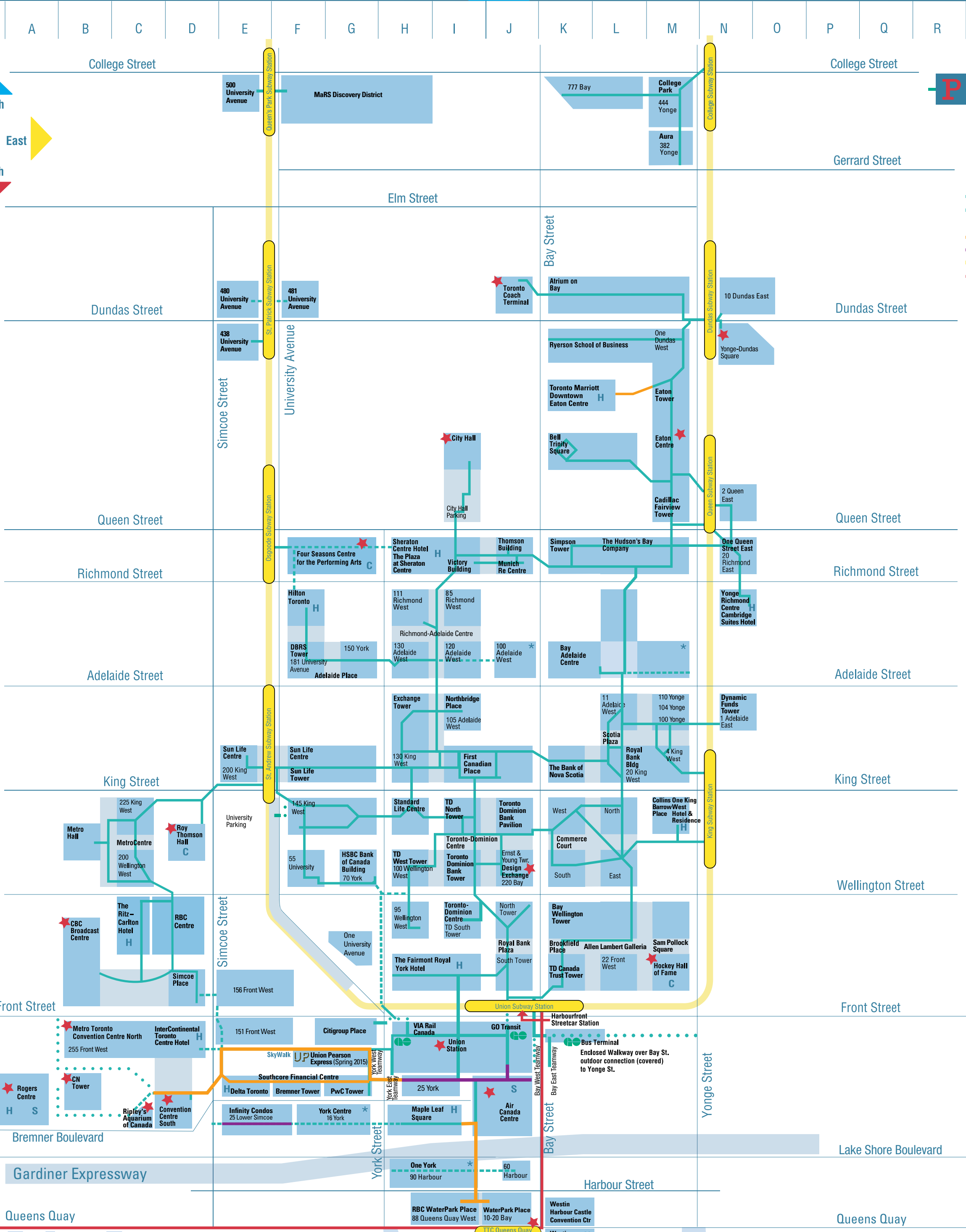
Visiting a client? Shopping for a gift? Attending a sports event? Taking in a movie? Catching the subway? Follow the PATH and you'll reach your downtown destination easily in weatherproof comfort.

Signs and maps displaying the multi-coloured PATH logo show you where to enter the walkway, direct you to where you want to go, and keep you on track until you get there.

Arrows, colour-coded to North, South, East and West, point you in the right direction.

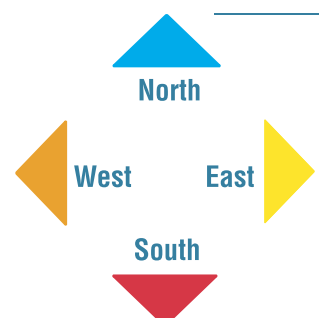


For information and copies of this map: City of Toronto, Economic Development & Culture Business Services  
Michael Saunders, PATH Manager  
416-392-1005



**Toronto's Downtown Underground Pedestrian Walkway**

- Legend**
- Enclosed Walkway
  - - - Future Walkway
  - ... Walkway Outdoor Connection
  - Above Grade
  - At Grade
  - Subway
  - LRT
  - \* Building Under Construction
  - H Hotel
  - C Cultural Building
  - S Sports Venue
  - ★ Major Attractions



W

E

